

2020 DMH - Plant
Date: 2019/09/28










1:5,000

UNIT 1

Opening ID: 1711357
Plant Area: 28.3 hectares
BEC: IDFdk3
Elev: 1000 - 1190
Lat: 51° 6' 38.813" N
Long: 121° 16' 56.515" W

Legend

-  DMH_Blck_Bdy
-  DMH_Stn
-  Range_Pts
-  Road
-  Trail
-  Range_Line
-  Plant - TU

Species composition: Pli65Fdi35

Total seedlings: 53,769

Density: 1900 sph

Planting Notes: Plant Pli65Fdi35. 1900 sph target density. Plant in mineral soil. Preferred microsities: north and east side of obstacles. Acceptable microsities: obstacles and open ground. Unacceptable microsities: Fdi planted in open ground. Minimum spacing: 1.0m. Minimum spacing off surviving residual Pli, Fdi, or Sx with >60% live crown: 2.0m. Standing dead trees can be used as obstacles where others are not available.

Location: North Loon Lake

Access: From Hwy 97/99 junction drive 10.3km and turn right onto Loon Lake road. Zero odometer. @ 32 km stay left on mainline (Dougherty lake rd). Take the first main left at Dougherty Lake (approximately 15km) and travel approximately 2.5km to the unit.

Access Comments: Good road access to the unit. Good ATV access within the unit.

